Alberta P-10 (1938) [ARCH]
WILLIAM C. WONDERS
MAP COLLECTION
Univ. of Alberta Library
5026



MT. RUNDLE AND SHEEP, BANFF NATIONAL PARK
ALBERTA, CANADA

MILE 8, MT. HECTOR, LAKE LOUISE END.
BANFF NATIONAL PARK, ALBERTA, CANADA

PARADISE VALLEY—GIANT'S STEPS FROM THEIR BASE
MT. HUNGABEE, LEFT; MT. RINGROSE, RIGHT. BANFF NATIONAL PARK, ALBERTA, CANADA



BOUNDARY BETWEEN ALBERTA AND BRITISH COLUMBIA



2 MILES WEST OF "THE GAP"

CAMERON FALLS, WATERTON LAKES PARK
CANADIAN SECTION WATERTON GLACIER, INTERNATIONAL
PEACE PARK, ALBERTA, CANADA

POCAHONTAS HIGHWAY, PYRAMID MOUNTAINS
JASPER NATIONAL PARK



PILOT MOUNTAIN, BANFF NATIONAL PARK,
ALBERTA, CANADA

MALIGNE LAKE — THE NARROWS
JASPER NATIONAL PARK, ALBERTA, CANADA



LAKE LOUISE
BANFF NATIONAL PARK, ALBERTA, CANADA



APPROACHING WATERTON AT INNER BAY
WATERTON LAKES PARK, ALBERTA, CANADA



NEAR CANMORE

POCAHONTAS HIGHWAY — SNARING RANGE,
JASPER NATIONAL PARK



CITY OF CALGARY

EDMONTON, CAPITAL OF ALBERTA
PARLIAMENT BUILDING — WEST WING



TAR ROAD FROM STATION TO LODGE, JASPER NATIONAL PARK, ALBERTA, CANADA



CITY OF EDMONTON

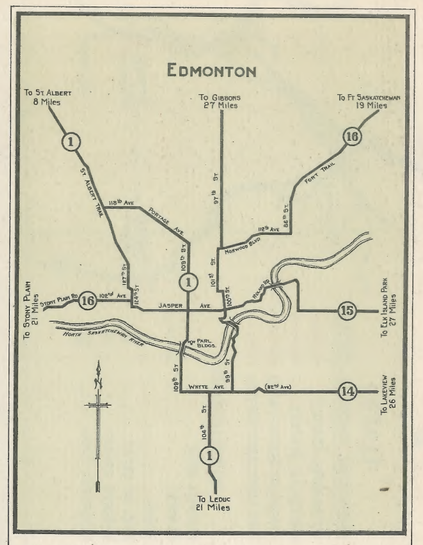
EDMONTON
To St. Albert 8 Miles
To Gibbons 27 Miles
To Ft. Saskatchewan 19 Miles
To Stony Plain 27 Miles
To Leduc 21 Miles
To Edmonton Beach 27 Miles
To Westaskiwin 24 Miles
JASPER AVE
WHYTE AVE
(107th Ave)
(118th Ave)
(127th St)
(149th St)
(156th St)
(170th St)
(184th St)
(Mill Creek Ravine)
(North Saskatchewan River)
(Groat Road)
(Victoria Trail)
(Fort Road)
(Calgary Trail)
(Gateway Blvd.)
(Parsons Road)
(Ellerslie Road)
(Leduc Road)
(Stony Plain Road)
(Yellowhead Trail)
(Wetaskiwin Trail)
(Ft. Saskatchewan Trail